

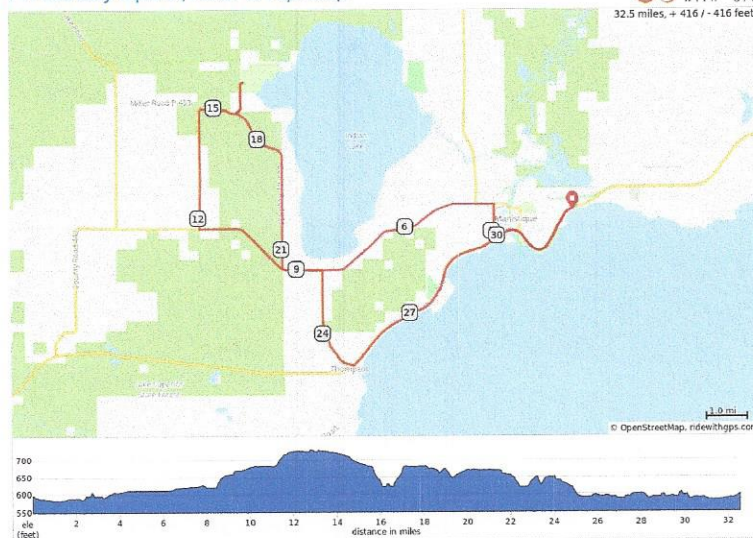
Pictured Rocks, Kitch-Iti-Kipi loop ride

Ride Overview Sunday

Our fun warm-up ride to Kitch-Iti-Kipi at Big Springs State Park. This 30-mile loop takes us to the glass-bottom boat for a view of the springs, and we return via the North Shore of Lake Michigan.

All our riding is on public roads, and the portion along US-2 has 6' wide shoulders.

PR Sunday Option, Kitch-Iti-Kipi loop



Lodging check-in time: 3 p.m.

Gray Wolf Lodge, 8775 US 2,
Manistique MI 906-341-2410

Monday breakfast next door at 3 Seasons Cafe. The cafe opens at 6 a.m., be ready for loading luggage by 8:30 a.m.

Dinner & Pre-tour meeting

Join us at the pool at 5:30 for refreshments, home-made cheese, and light dinner. Meet the tour staff and other guests, and get all your tour questions answered.

Evening Activity

Take a walk along the boardwalk, or head to the marina for wine tasting or local cider.

Rest Stop

Our sag wagon will be present for support, with one scheduled stop at Big Springs. Bathroom facilities are present at the state park at 10 miles, Big Springs at 15 miles, and at the beach on US-2 at 23 miles.

Route Notes

Live Large:

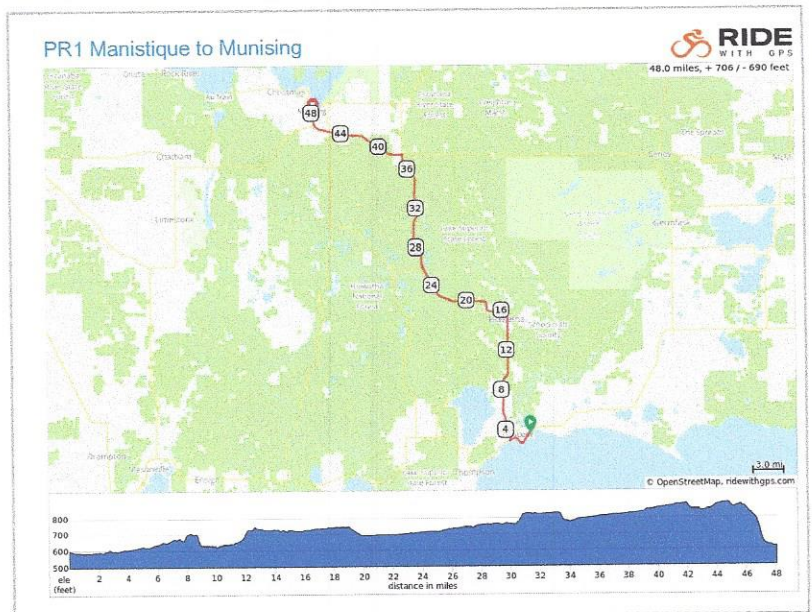
Dip your rear wheel into Lake Michigan, and remember to dip the front wheel into Lake Superior in Grand Marais on Wednesday!

Pictured Rocks, Manistique to Munising

Ride Overview Monday

We head to Munising via H-94 and M-28. There is very light traffic on H-94, and once on M-28, a good shoulder is present.

This route can be completed in as few as 4 turns. For added mileage, see the note below in Live Large.



Lodging *check-in time:* 3 p.m.

Two night at Superior Suites, M-28, Munising, 906-387-1600

Tuesday Breakfast at Bay Furnace Bagel, 220 E M-28. Munising. Open at 7 a.m.

Monday dinner

On your own tonight. There are about 8 good restaurants within walking distance of the hotel; see our list posted at the hotel lobby.

Tuesday dinner

Foggy's Steakhouse, E7876 M-28, Christmas, MI. Cycle out 5 miles to Foggy's, or enjoy a shuttle ride to dinner.

Rest Stop

Our sag wagon will be present for support, with a stop at Norden's General Store (mile 14), the Campground (mile 23) and at Highway M-28 in Shingleton (mile 35).

Route Notes

Rest stops with toilet: Norden's Store, mile 14
Forest Service Campground, mile 20
Public campground, mile 23
at M-28, mile 35

Live Large:


Add about 5 miles to the ride; instead of turning west on M-28, continue north on H-15 for 5 miles to The Beartrap for lunch, then turn west on H-58 for the ride into Munising. Please use caution on the last downhill run into town, the road is steep!

Pictured Rocks, Munising Layover day

Tuesday Overview

No Bikes Today! Breakfast at Bay Furnace Bagel, followed by a pontoon ride on Lake Superior through the Pictured Rocks Lakeshore (group A) or a hike to Chapel Rock Beach (group B). After lunch on the beach, group A will hike out, and group B will man the boats for a return ride to Munising.

Our beach lunch will include pasties from Muldoon's Pasty shop.



Rest Stop

n/a

Lodging check-in time: 3 p.m.

Two night at Superior Suites, M-28, Munising, 906-387-1600

Breakfast at Bay Furnace Bagel, 220 E M-28. Munising. Open at 7 a.m.

Route Notes

Dress warm for the boat ride, and wear your hiking shoes. We have mosquito repellent and sunscreen.

Tuesday dinner

Foggy's Steakhouse, E7876 M-28, Christmas, MI. Cycle out 5 miles to Foggy's, or enjoy a shuttle ride to dinner.

Live Large:

Opt for an afternoon bike ride along Lake Superior west of Munising, and see some great sand beaches. Plan your ride to get back to Christmas by 6 p.m. for our dinner reservation.

Wednesday breakfast

Bay Furnace Bagel, open at 7 a.m.



BIKE TOUR VACATIONS

Ride Leader 1 555-555-5555
Ride Leader 2 555-555-5555

Pictured Rocks, Munising to Grand Marais

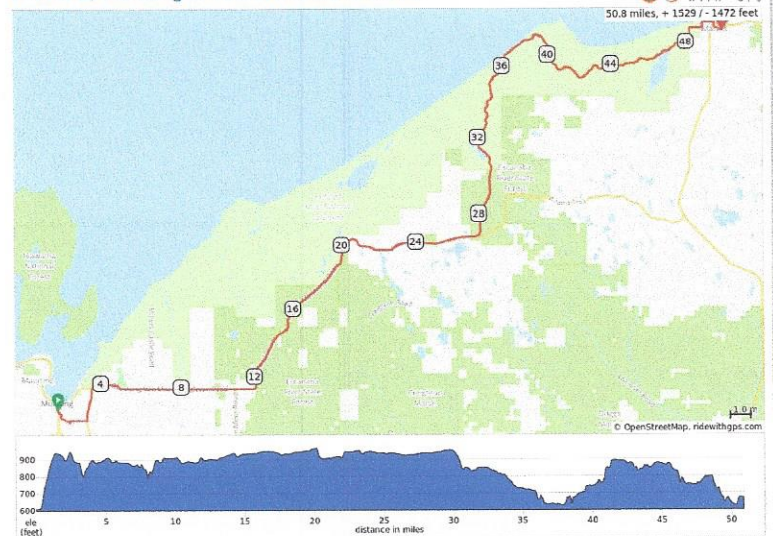
Wednesday Ride Overview

You'll see the inland side of Pictured Rocks today, about 54 miles.

Breakfast at Bay Furnace Bagel, then a nice ride on H-58 to Grand Marais.

Roadside lunch at mile 35, along Lake Superior.

PR Alt 2, Munising to Grand Marais w/detour



Rest Stop

Our sag wagon will be present for support, with a stop at the Beartrap (mile 11), side road pullout (mile 20), Forest Service Campground (mile 30), and at the beach park for lunch (mile 35).

Route Notes

Bathrooms are available at the golf course (mile 3), Bear Trap at mile 11, store in Melstrand at mile 16, Kingston Lake campgrounds at mile 30, lunch stop at mile 35, Dune slide at mile 41, and Grand Sable Visitor Center, mile 45.

Live Large:

See the Log Slide, mile 41; Grand Sable Visitor Center, mile 45

Lodging check-in time: 3 p.m.

North Shore Lodge, 22020 Coast Guard Road, Grand Marais MI 906-494-2361.

Voyageurs Motel, 21914 Wilson St, Grand Marais, MI 49839 906-494-2389

Dinner

You're out for Dutch Treat tonight! Dunes Saloon at Lake Superior Brewing is always popular, and the Sportsman's Inn and the Boxcar are also good choices.

Breakfast

Our Famous Parking Lot Breakfast: Yogurt, fruit, pastries & cereal at the Sag wagon.

Pictured Rocks, Grand Marais to Curtis

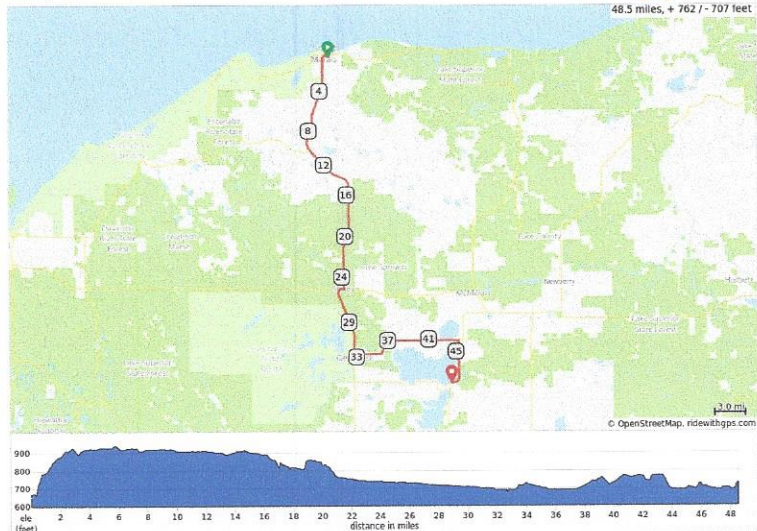
Thursday Ride Overview

South & up the hill! Charge up M-77 and head south 25 miles to Seney, then jog a bit and continue another 5 miles to the tee pee picnic area at Seney National Wildlife refuge and a nice lunch.

After lunch continue south to 10 Curves Road, and meander in to Chamberlin's Ole Forest Inn.

PR3, Grand Marais to Chamberlin's

RIDE
WITH GPS
48.5 miles, + 762 / - 707 feet



Lodging *check-in time: 3 p.m.*

Chamberlin's Ole Forest Inn, Manistiques Lake Road

Rest Stop

Our sag wagon will be present for support, with a stop at the 5 mile mark atop the hill; roadside at 15 miles; at the intersection of M-77 & M-28, at our lunch stop at the Seney Wildlife Refuge TeePee (mile 33), and at Moose du Nord at mile 40.

Dinner

Please join the staff in the main dining room at 6 p.m. Live music, a special menu, and an order form for your Friday lunch. Great Fun!

Route Notes

Sag ride to avoid the hill (if desired)

Friday breakfast

8:00 a.m. in the dining room.

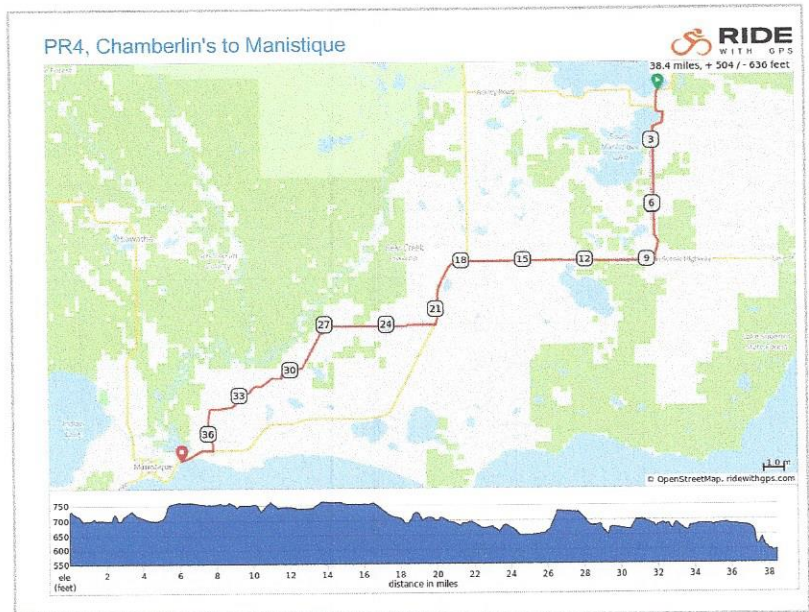
Live Large:

Ride on Big Manistique Lake in one of the kayaks, or enjoy a beverage on the veranda at Chamberlin's.

Pictured Rocks, Curtis to Manistique

Friday Overview

Let's close the loop today. 8 miles along Manistique Lakes Road, then 15 miles along US-2, and a great stretch on Quarry Road & River Road.



Rest Stop

Our sag wagon will be present for support, with a stop at the intersection of US-2 & M-77 (16 miles), and at Quarry Road (20 miles).

Lodging *check-in time: 3 p.m.*

We arrive back at Gray Wolf Lodge for box lunch about 1 p.m. to conclude our tour. If you'd like another night in Manistique, please contact Gray Wolf at 906-34102410

Route Notes

Restrooms at M-77 (16 miles) and at MDOT roadside rest (19 miles).

Box Lunch from Chamberlin's

Please join us for a box lunch special on your return to Manistique

Thank You!

We appreciate each of our guests, and hope that you'll come back again some time.